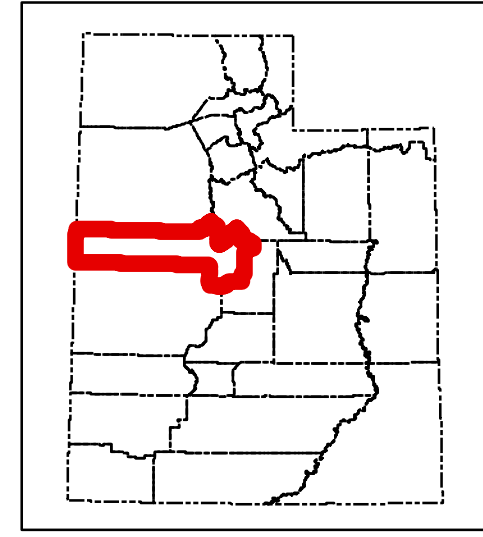


Boundary Adjustment
 Juab and Millard Counties
 Recorded June 6, 2012
<http://municert.utah.gov/>
 Media/Default/Municipal Certifications/
 2012/Juab and Millard Counties boundary adjustment 6-6-12.pdf

Location Map



Legend

- Selected County
- County Boundaries
- Municipalities
- Utah Streets & Roads**
- Freeway
- US Highway
- State Highway
- Local

Description

The geographic boundaries of Juab County are described as follows:
 Beginning at the intersection of the second standard parallel south with the divide between Chery and Faust Creeks, thence west to the boundary of the state; thence south to a point due west of the mouth of the lower canyon of the Sevier River; thence east on township line between townships 14 and 15 South, to the northwest corner of section 6, township 15 south, range 3 west; thence east along lot lines to the northwest corner of lot 2 of section 5, township 15 south, range 3 west; thence south to the southwest corner of lot 7; thence east to the northwest corner of said lot 7; thence south to the southwest corner of said lot 7; thence east to the southeast corner of lot 17 of section 5, township 15 south, range 3 west; thence south to the southwest corner of lot 21 of section 4, township 15 south, range 3 west; thence east along the mid-section line to the southeast corner of lot 21 of section 4, township 15 south, range 3 west; thence east along the mid-section line to the northwest corner of the southeast 1/4 of section 4, township 15 south, range 3 west; thence south along the mid-section lines to the center of section 9, township 15 south, range 3 west; thence west along the mid-section lines to the center of section 8, township 15 south, range 3 west; thence south along the mid-section line to the center of said section 17; thence east to the east sixteenth line of said section 17; thence south along the east sixteenth line to southwest corner of the SE 1/4 of the SE 1/4 of said section 17; thence east along the section line to the southeast corner of section 17, township 15 south, range 3 west; thence south along the section line to the northwest corner of section 28, township 15 south, range 3 west; thence east along the section line to the north 1/4 corner of said section 28; thence south along mid-section lines to the south 1/4 corner of said section 33, township 15 south, range 3 west; thence south to the north 1/4 corner of said section 4, township 17 south, range 3 west (the course will go along the mid-section lines when surveyed, of sections 4, 9, 16, 21, 28, 33, township 16 south, range 3 west); thence east along the north section line of said section 4, to the northwest corner of the NE 1/4 of the NE 1/4 of section 4; thence south along the east sixteen lines to the southwest corner of the southeast 1/4 of section 16, township 17 south, range 3 west, of the Salt Lake base and meridian; thence east to the southeast corner of section 16, township 17 south, range 2 west; thence east on section line to the southeast corner of section 16, township 17 south, range 2 west; thence east on the section line to the southeast corner of section 24, township 17 south, range 2 west; thence north on the range line between ranges 1 west and 2 west to the northwest corner of lot 11 in section 18, township 17 south, range 1 west, Salt Lake base and meridian; thence east on section line to the southwest corner of section 8, township 17 south, range 1 west, Salt Lake base and meridian; thence north on section line to the southwest corner of section 32, township 16 south, range 1 west, said section corner being about half a mile northerly of the Upper Bluffs or Painted Rocks on the Sevier River; thence east on the township line to the southwest corner of section 34, township 16 south, range 1 west; thence north on section line to the northwest corner of said section 34; thence east on section line to the southeast corner of section 25, township 16 south, range 1 east; thence north on the range line between ranges 1 and 2 east to the northwest corner of township 16 south, range 2 east; thence east on township line between townships 15 and 16 south, range 2 east, to the northwest corner of section 4, township 16 south, range 2 east; thence north on 1/4 line through section 10 to the 1/4 corner common to sections 3 and 10; thence east on section line to the southwest corner of section 2; thence north on section line to the 1/4 corner common to sections 2 and 3; thence east on the 1/4 section line through said section 2 to the 1/4 corner common to sections 1 and 2; thence north to the northeast corner of said section 2; thence east on the township line between townships 12 and 13 south to the southwest corner of township 12 south, range 3 east; thence north on range line between ranges 2 and 3 east to the northwest corner of section 31, township 12 south, range 3 east; thence east on section line to the southwest corner of section 27; thence north on section line to the southeast corner of section 9; thence west on section line to the southwest corner of section 8; thence north on section line to the northwest corner of section 8; thence west on section line to the southwest corner of section 6; thence north on range line between ranges 2 and 3 east to the northwest corner of township 12 south, range 3 east; thence west on township line between townships 11 and 12 south to the summit of the Nebo Range; thence northerly along the summit of the Nebo Range to the summit of the high ground and range between the Utah and Juab Valleys; thence along the last mentioned summit and the summit between the Goshen and Juab Valleys and the summit between the Tintic Valley and the Cedar and Goshen Valleys and the summit between the Tintic and Rush Valleys to the point of beginning.

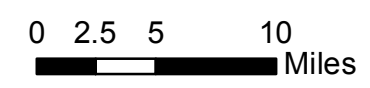
Narrative

This map has been created to fulfill the requirements under Section 17-50-104, State of Utah Code: Counties of the state – County boundaries maintained by Lieutenant Governor. The counties of the state are those whose geographic boundaries are described in the official county boundary records maintained by the office of the lieutenant governor and may be changed only in accordance with the provisions of this title. The office of the lieutenant governor shall maintain the official county boundaries for the counties of the state and update those boundaries upon the lieutenant governor's issuance, under Section 67-1a-6.5, of an applicable certificate, as defined in that section.
 The county boundary described on this map has been created from the original county description. If changes have been made to the county boundary in accordance with the provisions outlined in state code, the changes are shown in the graphic representation of the boundary; the calls from the boundary adjustment plat have been added to the original description and a reference to the certification document points to the area of change. This map provides a general graphic location of the boundary without being tied to the ground using the Public Land Survey System.
 If more accurate information is needed, a ground survey is required.

Certification

I Sean A. Fernandez, Professional Land Surveyor, as prescribed by the laws of the State of Utah and holding license No. 312775 do hereby certify: That this map was prepared by me or under my direction together with the best available data; That due care was exercised in preparing this map; That this map is a geographic representation of the County Boundary to the best of my knowledge and conviction.

Greg Bell
 LIEUTENANT GOVERNOR
 Utah State Capitol
 Suite 220
 Salt Lake City, UT 84114
elections@utah.gov




1 inch equals 8.03 miles

JUAB



Sean A. Fernandez PLS
 STATE CADASTRAL SURVEYOR
 Automated Geographic Reference Center (AGRC)
 1 State Office Building, Rm 5130
 Salt Lake City, UT 84114
<http://gis.utah.gov/surveyresources>



Juab County Boundary Map	
Drawn By: Mike Heagin	Checked by: Sean Fernandez PLS
Print Date: Aug. 10, 2012	